



Miami-Erie Canal Towpath Trail

PHOTO CREDIT: SHELLY GRIESHOP, JEFF PONTSLER, TERRY SUDMAN MCDONALD, JENI BERTKE

Distance: 1 mile
Surface: Paved
Points of Interest: Veterans Memorial Park, physical challenge stations

This one mile walking track runs around the border of Veterans Memorial Park and includes multiple physical challenge stations. The park is located at 700 S. Wagner Street in Wapakoneta and has baseball fields, basketball courts, soccer



Veteran's Memorial Park Path

VMPP


Distance: 1 mile
Surface: Paved
Points of Interest: Wapakoneta Water Park, Harmon Park, Belcher Park



Riverwalk Path

RWP

The Riverwalk is a beautifully paved path with striking water views along the Auglaize River linking historical downtown areas together.



Dr. Elizabeth Yahl Kuffner Nature Preserve Trails

KNPT

Distance: 1.4 miles
Surface: Woodland trail
Points of Interest: Woodland habitat

This historic 40 mile hiking trail runs along the scenic Miami and Erie canal. Various forms of Ohio canal history such as canal locks, aqueducts, and a canal boat can be found along the trail, which parallels State Route 66 from Delphos to Fort Lorame. This path provides a great place to walk or run and enjoy nature's beauty.



Miami-Erie Canal Towpath Trail

MECT



State Route 703 Bike Path

703BP

Distance: 2 miles
Surface: Paved
Points of Interest: Grand Lake St. Marys State Park, shelter houses, picnic areas, fishing piers, dog park



East Bank Path


EBP

This scenic trail winds through 80 acres of prairie grass and wooded wildlife in the Gilliland Nature Sanctuary. The trail features information stations and an observation tower overlooking woodland, wetland, and prairie habitats. Parking is available at South Shore Sportsman's Club, 5380 Club Island Road.



Gilliland Nature Sanctuary Trail

GNST



Prairie Creek Wetlands Trail

PCWT

Distance: 1.3 miles
Surface: Crushed stone
Points of Interest: Wetlands habitat



Windy Point State Park Trail

WPSP

This paved trail is located on the southeast side of Grand Lake St. Marys on Windy Point, a rocky jetty that protrudes out into the lake towards Safety Island. This scenic trail has a full view of the lake from both sides. It is great for biking, walking and running, and has fishing and swimming access, as well as a picnic area.



Franklin Township Greenway Trail

FTGT

This non-motorized, paved trail is located on the south shore of Grand Lake St. Marys and is ideal for biking, walking and running. This wonderfully scenic route winds along the banks of Grand Lake St. Marys, meanders through the Franklin Township Nature Park, over a 100-acre wildlife preservation area, and traverses two covered bridges.



Hiking & Biking TRAIL INFORMATION

Celina-Coldwater Path

CCP

This 10 foot wide, tree-lined, shaded path was once an old railroad bed. The path stretches through the countryside and fertile farmland connecting the towns of Coldwater and Celina. It is ideal for biking, walking, running, and skating.




Distance: 4.5 miles
Surface: Paved
Points of Interest: Scenic countryside

West Bank Trail

WBT

This non-motorized, paved scenic trail is accessible on the west bank of Grand Lake St. Marys south of the state boat docks on West Bank Road, or Lake Shore Park in Celina. This beautiful trail meanders along the lake and into a wooded area, and is great for biking, walking, running and skating.



Distance: 1.7 miles
Surface: Paved
Points of Interest: Celina Rotary Lighthouse, Grand Lake St. Marys State Park, dog park, picnic area, lake fishing access

Hiking & Biking

AUGLAIZE & MERCER COUNTIES



Welcome to THE GREATER GRAND LAKE VISITORS REGION

The Greater Grand Lake Visitors Region of Auglaize and Mercer counties provides a great hiking and biking destination for all ages to enjoy.

We invite you to experience the great outdoors with over 70 miles of trails running through quaint towns, along beautiful countryside, around magnificent lakes and waterways, and through woodland, wetland and prairies habitats.

You'll discover the splendor of the Grand Lake St. Marys shoreline, the historic grandeur of the Miami-Erie Canal, the rugged beauty of nature sanctuary and wildlife preservation areas, and the pristine, natural beauty of our state and county parks.

Along the trails, you'll find many historic sites and area attractions, as well as excellent opportunities for recreational activities such as fishing, swimming, picnicking, bird watching, and more.

Inside this brochure, we've provided trail descriptions and maps to help you navigate our hiking and biking trails. You'll find a county map showing the general location of the trails, as well as larger scale maps detailing the trailways, local roads, access points, facilities, recreation, points of interest, and more.

For more information about our hiking and biking trails or visitor information, please contact the Greater Grand Lake Region Visitors Center at **1-800-860-4726** or visit GreaterGrandLakeRegion.com.



900 Edgewater Dr. • St. Marys, OH 45885
 419.394.1294 • 800.860.4726

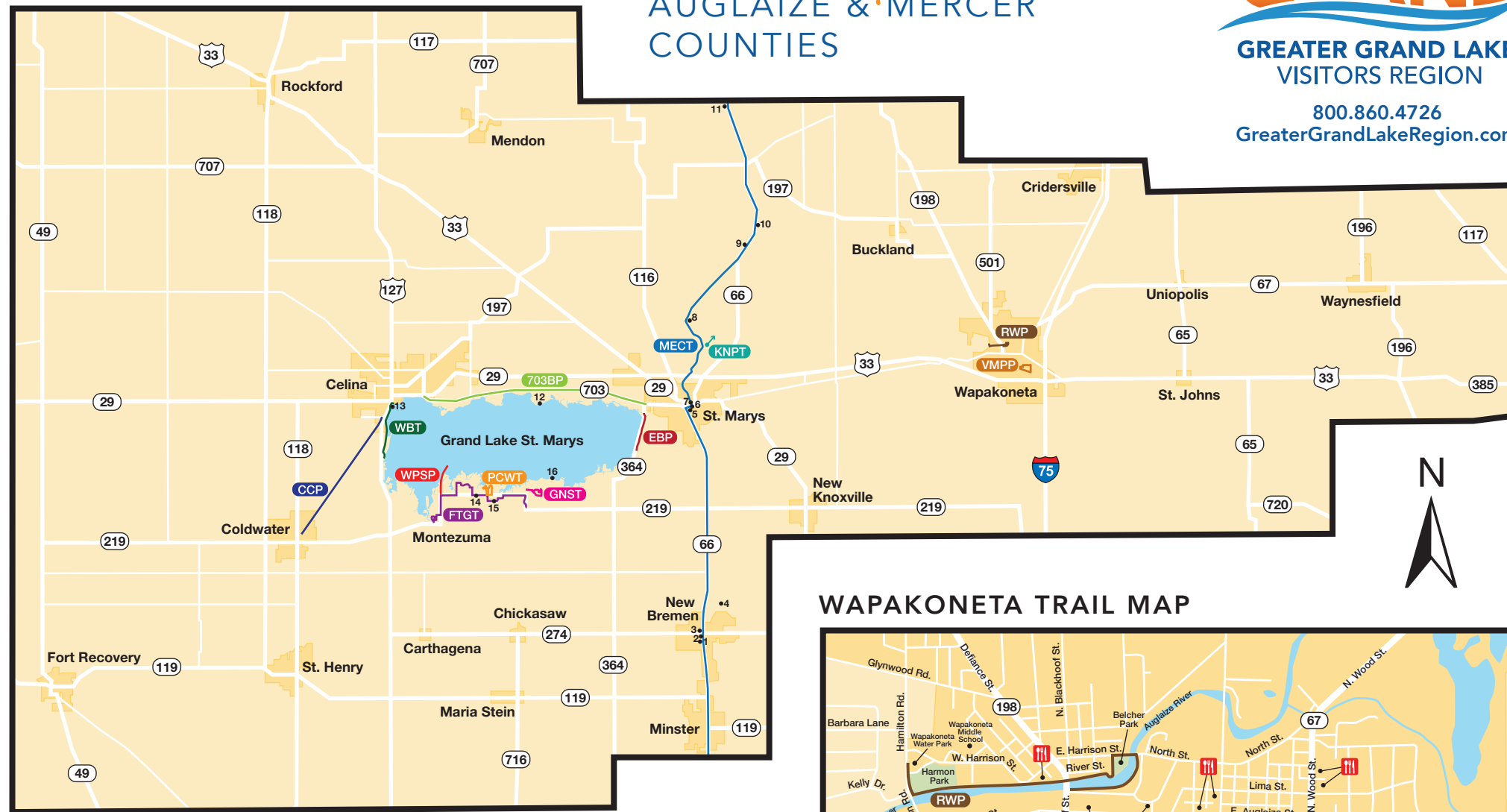
GreaterGrandLakeRegion.com



GreaterGrandLakeRegion.com

AUGLAIZE & MERCER COUNTY TRAIL LOCATION MAP

Trail Maps
AUGLAIZE & MERCER
COUNTIES



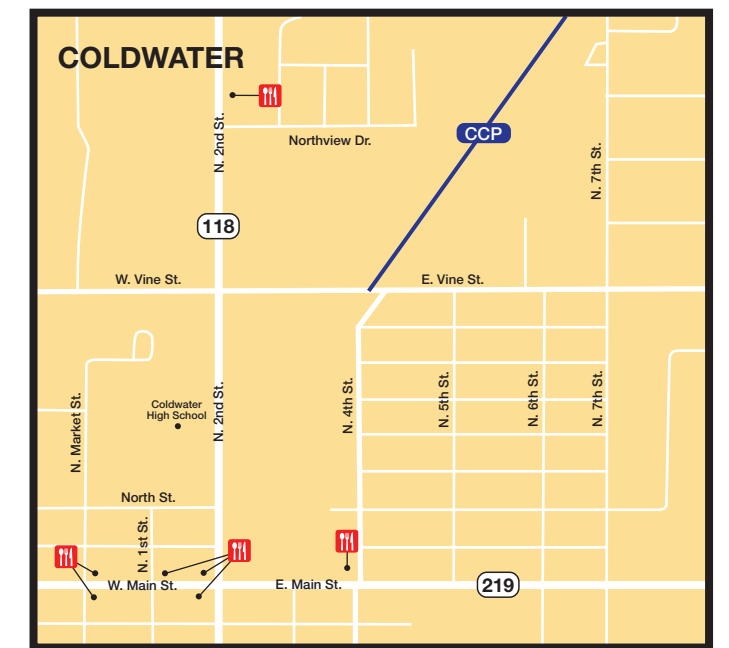
Points of Interest
ALONG THE TRAILS

1. Komminsh Legacy Park
2. Lockkeeper's House
3. Bicycle Museum of America
4. Lock 2 North, Kuenning-Dicke Nature Park
5. Memorial Covered Bridge
6. Belle of St. Marys Canal Boat
7. Tumbles
8. 40-Acre Pond
9. Bloody Bridge
10. 6-Mile Creek Aqueduct
11. Deep Cut Historic Park
12. Northwoods Lighthouse
13. Celina Rotary Lighthouse
14. Covered Bridge
15. Covered Bridge
16. Behm's Lighthouse

WAPAKONETA TRAIL MAP



COLDWATER TRAIL MAP



MAP KEY

Parking	Fishing Access	HIKING/BIKING TRAILS
Restrooms	Swimming	Celina-Coldwater Path
Accessible	Camping	West Bank Trail
Restaurant	Park Office	Franklin Township Greenway Trail
Lighthouse	State/County Park	Windy Point State Park Trail
Covered Bridge	City/Town	Prairie Creek Wetlands Trail
Picnic Area	U.S. Route	Gilliland Nature Sanctuary Trail
Shelter House	State Route	East Bank Path
Dog Park	County/Township	State Route 703 Bike Path
		Miami-Erie Canal Towpath Trail
		Dr. Elizabeth Yahl Kuffner Nature Preserve Trails
		Riverwalk Path
		Veteran's Memorial Park Path

GRAND LAKE ST. MARYS TRAIL MAP



ST. MARYS TRAIL MAP

